

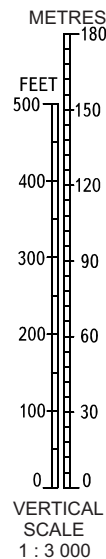
AERODROME OBSTACLE CHART - ICAO

TYPE **A** (OPERATING LIMITATIONS)

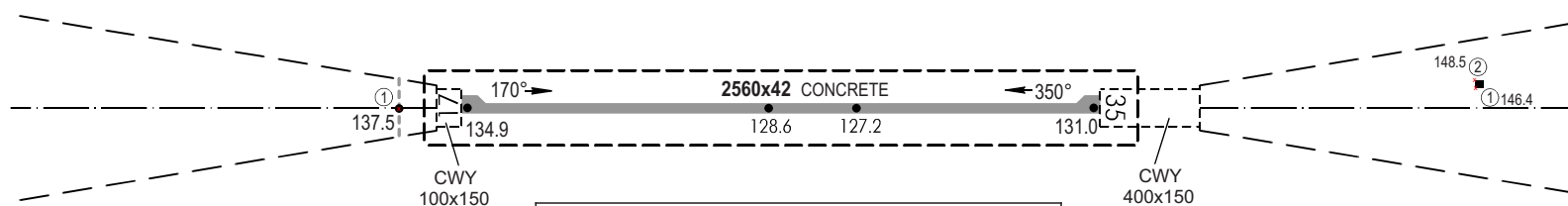
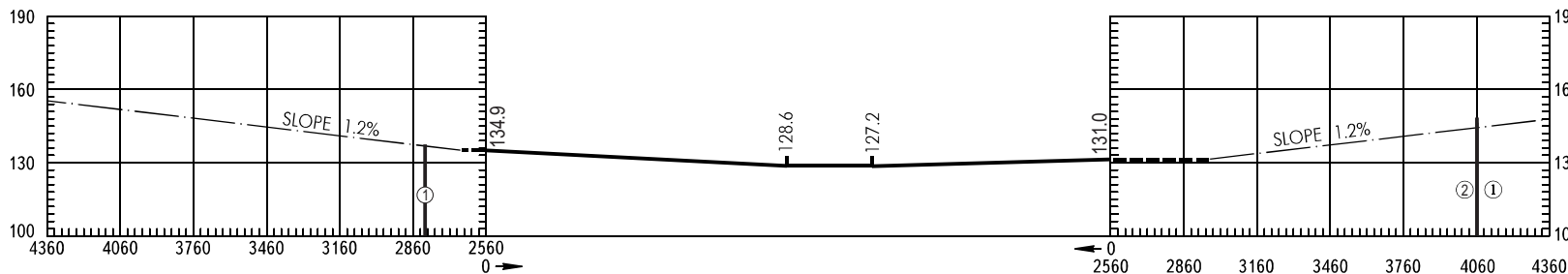
DIMENSIONS AND ELEVATIONS IN METRES

HRODNA, BELARUS
HRODNA
RWY 17/35

MAGNETIC VARIATION 8°E

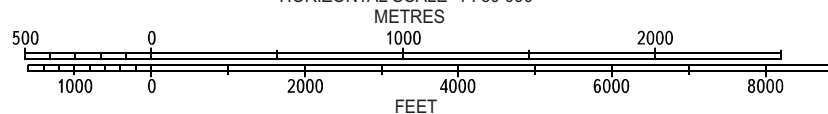


DECLARED DISTANCES			
RWY 17		RWY 35	
2560	TAKE-OFF RUN AVAILABLE	2560	
2960	TAKE-OFF DISTANCE AVAILABLE	2660	
2560	ACCELERATE STOP DISTANCE AVAILABLE	2560	
2560	LANDING DISTANCE AVAILABLE	2560	



REDUCED DECLARED DISTANCES FOR TAKE-OFF				
RWY	INTERSECTION	TORA	TODA	ASDA
17	TWY A	1730	2130	1730
35	TWY A	830	930	830

HORIZONTAL SCALE 1 : 30 000



LEGEND	
IDENTIFICATION NUMBER	①
BUILDING	■
FENCE	- - - -

CHANGE: Magnetic VAR.

THIS PAGE INTENTIONALLY LEFT BLANK